



## 1. Have you experienced North Grenville's "150 Kilometres of Trails"?

		Response Percent	Response Count
Yes		60.4%	256
No		39.6%	168
answered question			424
skipped question			44

## 2. How often do you participate in the following activities? (Select one of the following for each mode)

	Every day	A few times a week	A few times a month	A few times a year	Never	Response Count
Walking/jogging	25.3% (109)	<b>33.9% (146)</b>	22.7% (98)	15.5% (67)	2.6% (11)	431
Cycling	0.8% (3)	17.7% (69)	26.9% (105)	<b>35.9% (140)</b>	18.7% (73)	390
Hiking	1.3% (5)	9.2% (36)	25.3% (99)	<b>45.3% (177)</b>	18.9% (74)	391
Cross country skiing	1.1% (4)	3.8% (14)	8.9% (33)	25.7% (95)	<b>60.4% (223)</b>	369
In-Line Skating / Rollerblading	0.3% (1)	1.7% (6)	5.1% (18)	14.5% (51)	<b>78.4% (276)</b>	352
ATV	1.4% (5)	3.9% (14)	6.4% (23)	12.6% (45)	<b>75.6% (270)</b>	357
Snowshoeing	0.8% (3)	4.4% (16)	9.7% (35)	27.6% (100)	<b>57.5% (208)</b>	362
Snowmobiling	0.6% (2)	2.8% (10)	3.4% (12)	15.4% (55)	<b>77.9% (278)</b>	357
Dog Sledding	0.0% (0)	2.8% (10)	1.1% (4)	2.0% (7)	<b>94.1% (333)</b>	354
Dirt Biking	2.1% (8)	11.7% (44)	11.4% (43)	4.5% (17)	<b>70.2% (264)</b>	376
Other (please specify)						48
answered question						463
skipped question						5

**3. Please select in order the types of uses you think should be considered in the development of a Trails Strategy for North Grenville:**

	<b>1. Most often</b>	<b>2. Less often</b>	<b>3. Not often</b>	<b>4. Least often</b>	<b>5. No opinion</b>	<b>Response Count</b>
Walking/jogging	<b>85.2% (373)</b>	8.4% (37)	1.8% (8)	2.7% (12)	1.8% (8)	438
Cycling	<b>62.4% (265)</b>	27.8% (118)	5.2% (22)	1.6% (7)	3.1% (13)	425
Hiking	<b>67.4% (287)</b>	21.1% (90)	6.6% (28)	2.1% (9)	2.8% (12)	426
Cross country skiing	<b>48.7% (205)</b>	34.4% (145)	7.8% (33)	5.0% (21)	4.0% (17)	421
In-Line Skating / Rollerblading	18.6% (72)	<b>26.4% (102)</b>	19.6% (76)	22.2% (86)	13.2% (51)	387
ATV	16.0% (64)	18.5% (74)	15.2% (61)	<b>41.1% (165)</b>	9.2% (37)	401
Snowshoeing	<b>41.5% (167)</b>	30.6% (123)	13.2% (53)	8.2% (33)	6.5% (26)	402
Snowmobiling	17.1% (68)	19.6% (78)	15.1% (60)	<b>37.0% (147)</b>	11.1% (44)	397
Dog Sledding	12.7% (49)	18.9% (73)	21.5% (83)	<b>30.3% (117)</b>	16.6% (64)	386
Dirt Biking	25.7% (105)	13.0% (53)	11.5% (47)	<b>38.6% (158)</b>	11.2% (46)	409
				Other (please specify)		33
				<b>answered question</b>		<b>458</b>
				<b>skipped question</b>		<b>10</b>

**4. Please select which reasons motivate you to use the multi-use trails system in North Grenville.**

	<b>1. Most often</b>	<b>2. Less often</b>	<b>3. Not often</b>	<b>4. Least often</b>	<b>5. No opinion</b>	<b>Response Count</b>
Enjoyment of the natural environment	<b>86.8% (375)</b>	9.5% (41)	2.1% (9)	0.7% (3)	0.9% (4)	432
Fitness/exercise	<b>81.4% (345)</b>	16.3% (69)	0.7% (3)	0.7% (3)	0.9% (4)	424
Commuting to school	4.4% (16)	8.8% (32)	6.3% (23)	32.2% (117)	<b>48.2% (175)</b>	363
Commuting to recreation centres	8.1% (30)	13.6% (50)	9.5% (35)	32.8% (121)	<b>36.0% (133)</b>	369
Destination oriented trips such as travel to visit family / friends / run errands / shopping etc.	9.7% (36)	14.9% (55)	15.9% (59)	28.4% (105)	<b>31.1% (115)</b>	370
Commuting to work	3.6% (13)	7.8% (28)	8.4% (30)	37.2% (133)	<b>43.0% (154)</b>	358

Other (please specify) 16

**answered question 437**

**skipped question 31**

**5. Do you currently use roads and/or sidewalks to participate in the following activities? (Please select all that apply)**



	<b>Roads</b>	<b>Sidewalks</b>	<b>Response Count</b>
Walking / Jogging	<b>78.2% (305)</b>	54.9% (214)	390
Cycling	<b>96.4% (320)</b>	14.8% (49)	332

Other (Please specify activity and use - e.g. in-line skating on sidewalks) 29

**answered question 405**

**skipped question 63**

6. Would you switch to trails to conduct these activities if they were available?

		Response Percent	Response Count
Yes		92.6%	389
No		7.4%	31
answered question			420
skipped question			48




**7. Please rank, from the following list, where (1) = very comfortable and (5) = not comfortable, your personal comfort level. (Rank all statements)**

	<b>1. Very comfortable</b>	<b>2.</b>	<b>3.</b>	<b>4.</b>	<b>5. Not comfortable</b>	<b>Response Count</b>
Hiking/walking on multi-use trails typically found in parks, green space / natural areas and hydro corridors	<b>77.4% (329)</b>	14.8% (63)	4.9% (21)	1.4% (6)	1.4% (6)	425
Cycling on multi-use trails typically found in parks, green space / natural areas and hydro corridors	<b>61.7% (255)</b>	19.9% (82)	10.9% (45)	4.4% (18)	3.1% (13)	413
Hiking/walking on multi-use trails found along side roads in Kemptville and surrounding areas	<b>54.0% (222)</b>	23.8% (98)	13.4% (55)	5.6% (23)	3.2% (13)	411
Cycling on multi-use trails found along side roads in Kemptville and surrounding areas	<b>42.6% (174)</b>	27.7% (113)	17.2% (70)	7.6% (31)	4.9% (20)	408
Walking on sidewalks along Town/local streets	<b>61.1% (250)</b>	21.5% (88)	11.7% (48)	2.2% (9)	3.4% (14)	409
Cycling on quieter Town/local streets and sharing the road with motor vehicle traffic	<b>32.1% (131)</b>	29.9% (122)	18.9% (77)	9.8% (40)	9.3% (38)	408
Cycling on busier Town/local roads with bike lanes or paved shoulders	19.3% (79)	17.8% (73)	21.3% (87)	<b>21.8% (89)</b>	19.8% (81)	409
Cycling on busier Town/local roads without bike lanes or paved shoulders	7.1% (29)	9.3% (38)	16.8% (69)	20.7% (85)	<b>46.1% (189)</b>	410
<b>answered question</b>						<b>426</b>
<b>skipped question</b>						<b>42</b>




**8. Please rank, from the following list, where (1) = very important and (5) = not important, why you think an Integrated Community Trails Strategy for North Grenville should be developed. (Rank all statements)**

	<b>1. Very important</b>	<b>2.</b>	<b>3.</b>	<b>4.</b>	<b>5. Not important</b>	<b>Response Count</b>
To provide places to walk and cycle within neighbourhoods for recreation	<b>78.1% (300)</b>	12.5% (48)	6.3% (24)	0.8% (3)	2.3% (9)	384
To connect the villages and new developments in North Grenville to one another	<b>49.2% (187)</b>	24.7% (94)	17.9% (68)	4.7% (18)	3.4% (13)	380
To improve quality of life and health of North Grenville residents	<b>81.0% (307)</b>	12.4% (47)	6.1% (23)	0.0% (0)	0.5% (2)	379
To provide access to natural areas	<b>78.6% (301)</b>	15.4% (59)	5.0% (19)	0.5% (2)	0.5% (2)	383
To connect neighbourhoods to each other	<b>45.2% (171)</b>	27.2% (103)	18.8% (71)	5.0% (19)	3.7% (14)	378
To provide access to historic /cultural destinations and support tourism and economic development	<b>47.4% (180)</b>	25.5% (97)	19.7% (75)	4.5% (17)	2.9% (11)	380
To improve walking and cycling as transportation options	<b>64.6% (245)</b>	20.3% (77)	9.8% (37)	2.9% (11)	2.4% (9)	379
				Other (please specify)		29
				<b>answered question</b>		<b>385</b>
				<b>skipped question</b>		<b>83</b>

9. In your opinion, what are the top three locations or corridors (please indicate both the start and end points) in North Grenville where you think new or better connected trails should be considered? (Enter up to three responses in order of importance - maximum 100 characters each response)

		Response Percent	Response Count
1		100.0%	215
2		74.0%	159
3		52.6%	113
answered question			215
skipped question			253

10. What do you think are the top three biggest challenges, constraints or barriers to improving trail conditions in North Grenville? (Enter up to three responses in order of importance - maximum 100 characters)

		Response Percent	Response Count
1		100.0%	234
2		79.5%	186
3		53.0%	124
answered question			234
skipped question			234

**11. What is your opinion regarding North Grenville purchasing private land, for the purposes of securing trail connections?**

		Response Percent	Response Count
Strongly Agree		35.2%	134
<b>Agree</b>		<b>48.0%</b>	<b>183</b>
Disagree		7.3%	28
Strongly Disagree		2.1%	8
No Opinion		7.3%	28
<b>answered question</b>			<b>381</b>
<b>skipped question</b>			<b>87</b>

**12. Do you agree that North Grenville should invest in trail improvements? (Select one response)**

		Response Percent	Response Count
<b>Strongly Agree</b>		<b>58.3%</b>	<b>222</b>
Agree		36.0%	137
Undecided		5.2%	20
Disagree		0.3%	1
Strongly Disagree		0.3%	1
<b>answered question</b>			<b>381</b>
<b>skipped question</b>			<b>87</b>

13. Please indicate your postal code. Please enter your postal code with no spaces. (e.g. "A3AB4B").

Response  
Count

365

answered question

365

skipped question

103

14. Please enter any other comments you have regarding the North Grenville Integrated Community Trails Strategy.

Response  
Count

170

answered question

170

skipped question

298

15. Please enter your e-mail address here if you would like to be kept informed about the status of this study. (The address that you supply here will be used only to send you updates about the current planning process and the status of this study. It will not be shared, traded or sold for any other purpose.)

Response  
Count

247





answered question

247

skipped question

221

16. If you wish to provide additional comments to the study team or be notified directly when a study update is posted on North Grenville's web site, please visit [www.ngtrails.ca](http://www.ngtrails.ca), see us on Facebook and/or provide us with the following information: (The contact information that you supply here will be used only to send you updates about the current planning process and the status of this study. It will not be shared, traded or sold for any other purpose.)

		Response Percent	Response Count
Name		95.7%	178
Email		95.7%	178
Phone number		77.4%	144
Fax number (optional)		2.7%	5
		<b>answered question</b>	<b>186</b>
		<b>skipped question</b>	<b>282</b>