














MOBILITY MASTER PLAN

**EXISTING AND PLANNED ACTIVE
TRANSPORTATION NETWORK-
NORTH GRENVILLE**

-  Pedestrian Crossover
-  Planned Pedestrian Crossover
-  Planned Intersection Pedestrian Signal
-  Maintained Ferguson Forest Centre Roadway (year-round)
-  Ferguson Forest Centre Roadway
-  Trail
-  Planned Trail
-  Sidewalk
-  Planned Sidewalk
-  Multi-Use Path
-  Planned Multi-Use Path
-  Paved Shoulder
-  Planned Paved Shoulder

Base Data

-  North Grenville Boundary
-  Urban Area
-  Waterbody
-  Railway
-  Provincial Highway
-  County Road
-  Road

SCALE 1:90,000

0 0.75 1.5 3 Kilometers



MAP DRAWING INFORMATION:
DATA PROVIDED BY MNR, LIO, The Township of North Grenville
Imagery by ESRI

MAP CREATED BY: DU
MAP CHECKED BY: JA
MAP PROJECTION: NAD 1983 CSRS UTM Zone 18N



PROJECT: 25-2106
STATUS: DRAFT
DATE: 2026-02-04